

NOTICE!!

These documents have been scanned!

Do not place un-scanned documents beneath this notice!

Do not remove this notice from this file!

GPO Jacket No. 560-102
Print Order 61540
Rise Business Services, LLC
Job=AZ15 5/20/2019



Box Number= AZ15073



Claim Begin-End: AMC453875-AMC453875

1 Initial Receipt



AZ15073-31

AMC446336-AMC453881

United States Department of the Interior

Bureau of Land Management

DIV OF LANDS, MINRLS & ENERGY

ONE N CENTRAL AVE

PHOENIX, AZ 85004 -4427

Phone: 602-417-9200

Receipt

No:

4400434

Transaction #: 4518934	
Date of Transaction: 03/19/2019	
CUSTOMER:	
MOHAVE PROSPECTORS ASSOCIATION PO BOX 6446 KINGMAN, AZ 86402-6446 US	

ENTERED

MAR 27 2019 1

BY:

LINE #	QTY	DESCRIPTION	REMARKS	UNIT PRICE	TOTAL
1	1.00	LOCATABLE MINERALS / MINING CLAIMS-NEW, UNADJUD, ONE OR MORE AUTH NOS / NEW MINING CLAIM PROCESSING FEE CASES: AMC453875/\$20.00		- n/a -	20.00
2	1.00	LOCATABLE MINERALS / MINING CLAIMS-NEW, UNADJUD, ONE OR MORE AUTH NOS / NEW MINING CLAIMS LOCATION FEE CASES: AMC453875/\$37.00		- n/a -	37.00
3	1.00	LOCATABLE MINERALS / MINING CLAIMS-NEW, UNADJUD, ONE OR MORE AUTH NOS / NEW MINING CLAIMS MAINTENANCE FEE CASES: AMC453875/\$155.00		- n/a -	155.00
TOTAL:					\$212.00

PAYMENT INFORMATION			
1	AMOUNT:	212.00	POSTMARKED: N/A
	TYPE:	CHECK	RECEIVED: 03/18/2019
	CHECK NO:	7134	
	NAME:	MOHAVE PROSPECTORS ASSOCIATION PO BOX 6446 KINGMAN AZ 86402-6446 US	

REMARKS

This receipt was generated by the automated BLM Collections and Billing System and is a paper representation of a portion of the official electronic record contained therein.

INTERE
MAR 22 2011
BY

NOTICE!!

These documents have been scanned!

Do not place un-scanned documents beneath this notice!

Do not remove this notice from this file!

GPO Jacket No. 560-102
Print Order 61540
Rise Business Services, LLC
Job=AZ15 5/20/2019



Box Number= AZ15073



Claim Begin-End: AMC453875-AMC453875

2 Correspondence



AZ15073-31

AMC446336-AMC453881

**NO
DOCUMENTS
FOUND**

NO DOCUMENTS FOUND
NO DOCUMENTS FOUND

NOTICE!!

These documents have been scanned!

Do not place un-scanned documents beneath this notice!

Do not remove this notice from this file!

GPO Jacket No. 560-102
Print Order 61540
Rise Business Services, LLC
Job=AZ15 5/20/2019




Box Number= AZ15073



Claim Begin-End: AMC453875-AMC453875

3 Transfers



AZ15073-31

AMC446336-AMC453881

**NO
DOCUMENTS
FOUND**

NO DOCUMENTS FOUND
NO DOCUMENTS FOUND

NOTICE!!

These documents have been scanned!

Do not place un-scanned documents beneath this notice!

Do not remove this notice from this file!

GPO Jacket No. 560-102
Print Order 61540
Rise Business Services, LLC
Job=AZ15 5/20/2019



Box Number= AZ15073



Claim Begin-End: AMC453875-AMC453875

4 Annual Filings



AZ15073-31

AMC446336-AMC453881

DEPARTMENT OF THE INTERIOR
BUREAU OF LAND MANAGEMENT
MINING CLAIMS

Run Date/Time: 9/5/2019

MC Maintenance Fees Paid Through the BLM Pay Portal
(by Date Paid)

Page 388 Of 521

CBS Receipt: 4549624

Printed For Lead File # AMC453875

Agency Tracking ID: 1567206718

Assessment Year: 2020

Paid On: 8/31/2019

Number of BLM Serial Nr: 9

Total Amount Paid: \$1,485.00

Claim Name	BLM Serial No	Lead File No	Amount Paid
MPA 28 #1	AMC435063	AMC435063	\$165.00
MPA 28 #2	AMC435064	AMC435063	\$165.00
MPA 28 #3	AMC435065	AMC435063	\$165.00
MPA 28 #4	AMC435066	AMC435063	\$165.00
MPA 34 #1	AMC435068	AMC435063	\$165.00
MPA 34 #2	AMC435069	AMC435063	\$165.00
MPA 34 #3	AMC435070	AMC435063	\$165.00
MPA 34 #4	AMC435071	AMC435063	\$165.00
MPA # 18-1	AMC453875	AMC453875	\$165.00

United States Department of the Interior
Bureau of Land Management
 BUSINESS & SUPPORT SVCS DIV
 ONE N CENTRAL AVE SUITE 800
 PHOENIX, AZ 85004 -4427
 Phone: 602-417-9200

Receipt	
No:	4549624

Transaction #: 4670654	
Date of Transaction: 08/30/2019	
CUSTOMER:	
	ERIC SPURR PO BOX 6446 KINGMAN, AZ 86401 US

LINE #	QTY	DESCRIPTION	REMARKS	UNIT PRICE	TOTAL
1	1.00	LOCATABLE MINERALS / MINING CLAIMS- NOT NEW-UNADJUD, ONE AUTH NO. ONLY / MINING CLAIM MONEY RECEIVED CASES: AMC453875/\$1485.00		- n/a -	1485.00
TOTAL:					\$1,485.00

PAYMENT INFORMATION				
NOTE: Items will appear on credit card statement as "BLM O Mining Claim".				
1	AMOUNT:	1485.00	POSTMARKED:	N/A
	TYPE:	CREDIT CARD	RECEIVED:	08/30/2019
	NAME:	ERIC SPURR PO BOX 6446 KINGMAN AZ 86401 US		
	CARD NO:	XXXXXXXXXXXX8819	AUTH CODE:	380778
	NAME ON CARD:	ERIC SPURR		
	SIGNATURE:	INTERNET		

REMARKS

This receipt was generated by the automated BLM Collections and Billing System and is a paper representation of a portion of the official electronic record contained therein.

NOTICE!!

These documents have been scanned!

Do not place un-scanned documents beneath this notice!

Do not remove this notice from this file!

GPO Jacket No. 560-102
Print Order 61540
Rise Business Services, LLC
Job=AZ15 5/20/2019



Box Number= AZ15073



Claim Begin-End: AMC453875-AMC453875

5 Miscellaneous



AZ15073-31

AMC446336-AMC453881

**NO
DOCUMENTS
FOUND**

NO DOCUMENTS FOUND
NO DOCUMENTS FOUND

NOTICE!!

These documents have been scanned!

Do not place un-scanned documents beneath this notice!

Do not remove this notice from this file!

GPO Jacket No. 560-102
Print Order 61540
Rise Business Services, LLC
Job=AZ15 5/20/2019



Box Number= AZ15073



Claim Begin-End: AMC453875-AMC453875

6 Location Notices-Amendments and Supporting Documents



AZ15073-31

AMC446336-AMC453881

MAINTENANCE FEE PAYMENT

Claimant Name: MCHAVE PROSPECTORS ASSOCIATION

Address: P.O. BOX 6446

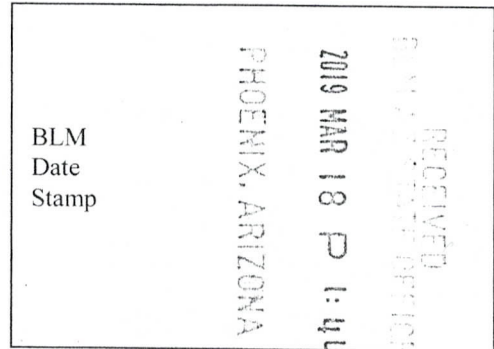
City: KINGMAN State: AZ Zip: 86402

Telephone: 507-363-6499

E-mail address: _____

Signature: [Signature]

Check here if this is a change of address.



LINE NO.	AMC NUMBER	CLAIM/SITE NAME	COUNTY RECORDER DATA (If available)	TWP	RNG	SEC
1		MPA #18-1		15N	18W	18
2						
3						
4						
5						
6						
7						
8						
9						
10						

21200

List additional claims on Form MCF114.

**Bureau of Land Management
Arizona State Office**
www.blm.gov/az/

No. of Claims*: <u>1</u> x \$155 = _____ Check No: _____ Init. _____ Receipt No.: _____ For BLM Use Only
--

* \$155 per lode mining claim, mill site, or tunnel site; and \$155 for each 20 acres or portion thereof for each placer mining claim.

Form: MCF112
Revised July 2014

MINING CLAIM STATUS REPORT

Data Entered: 3/22/2019

MTP Checked By: _____
GEO Checked By: _____

LEAD SERIAL NUMBER: AMC 453875 thru AMC _____

NUMBER OF CLAIMS & TYPE:

- _____ LODGE
- 1 PLACER
- _____ ASSOCIATION PLACER
- _____ MILL SITE
- _____ TUNNEL SITE

CHARGES:

Processing Fee @ \$20 = \$ 20

Location Fee @ \$37 = \$ 37

Maintenance Fee @ \$155 = \$ 155

Add'l Maint Fee for Assoc Placer = \$ _____

SUBTOTAL \$ _____

Other Fees \$ _____

Other Fees \$ _____

TOTAL \$ 212

TOTAL ACREAGE: _____ Per Claim
(Placer Only)

NUMBER OF LOCATORS: _____

DOCUMENTS RECEIVED VIA: Over-the-Counter [] Mail **TIMELY FILED:** Yes No []

LEGAL DESCRIPTION: T 15W R 18W SEC _____

T _____ R _____ SEC _____

T _____ R _____ SEC _____

T _____ R _____ SEC _____

T _____ R _____ SEC _____

BLM [] FOREST SERVICE [] WILDERNESS AREA [] SUBJ TO PL 359: Yes [] No []

SPLIT ESTATE: N/A [] SX [] PX [] OTHER []
SRHA [] Was proper Notice filed if located on SHRA Land? Yes [] No []

RECONVEYED MINERALS ON BLM LAND REQUIRE OPENING ORDER FROM 1944 TO 1993:
Open to Entry On _____ N/A []

COMMENTS/STATUS: VOID [] PARTIALLY VOID [] PVT MINERALS [] WITHDRAWN LANDS []
OTHER []

Maint fee form also sent, no monies included - YML

[] Claimant acknowledges that portions of the following claim(s) site(s) may be void or voidable.

Printed Name of Claimant _____

Signature of Claimant _____

*****FINAL ADJUDICATION*****

DATE _____ INITIALS _____


AMC453875

LOCATION NOTICE FOR PLACER MINING CLAIM

Amendment BLM Serial # _____

NOTICE IS HEREBY GIVEN that the MPA #18-1
_____ placer mining claim has been located by

MOHAVE PROSPECTORS ASSOCIATION whose current mailing
address is P.O. BOX 6446
KINGMAN, AZ 86402



The general course of this claim is NORTH TO SOUTH and it is situated in MOHAVE
County, Arizona. This claim is 1330 feet in length and 660 feet in width.

20 Total Claim Acreage. This claim runs from the location monument on which this location notice is
posted at the SW corner of the claim approximately 660 feet in a EAST direction to the
EAST end line and 1330 feet in a NORTH direction to the NORTH end line. This claim is
marked by four monuments, one at each corner of the claim.

The location monument on which this notice is posted is situated within Section 18, Township
15 N, Range 18 W, Gila Salt River Base and Meridian, Arizona. This claim encompasses
portions of the following legal subdivision(s) if located by legal subdivision or the following quarter section(s),
section(s), Township(s) and Range(s) WEST 1/2, SE 1/4, OF SW 1/4 SECTION
OF SECTION 18 T15N R18W, Gila Salt River Base and Meridian, Arizona.

The locality of this claim with reference to some natural object or permanent monument and additional information
(if any) concerning its locality are as follows: SW CORNER MONUMENT OF
CLAIM INTERSECTS ROADWAY.

_____ The above information is shown on the attached map.

DATED AND POSTED on the ground this 25TH day of FEBRUARY, 2019.

LOCATOR(s) AGENT

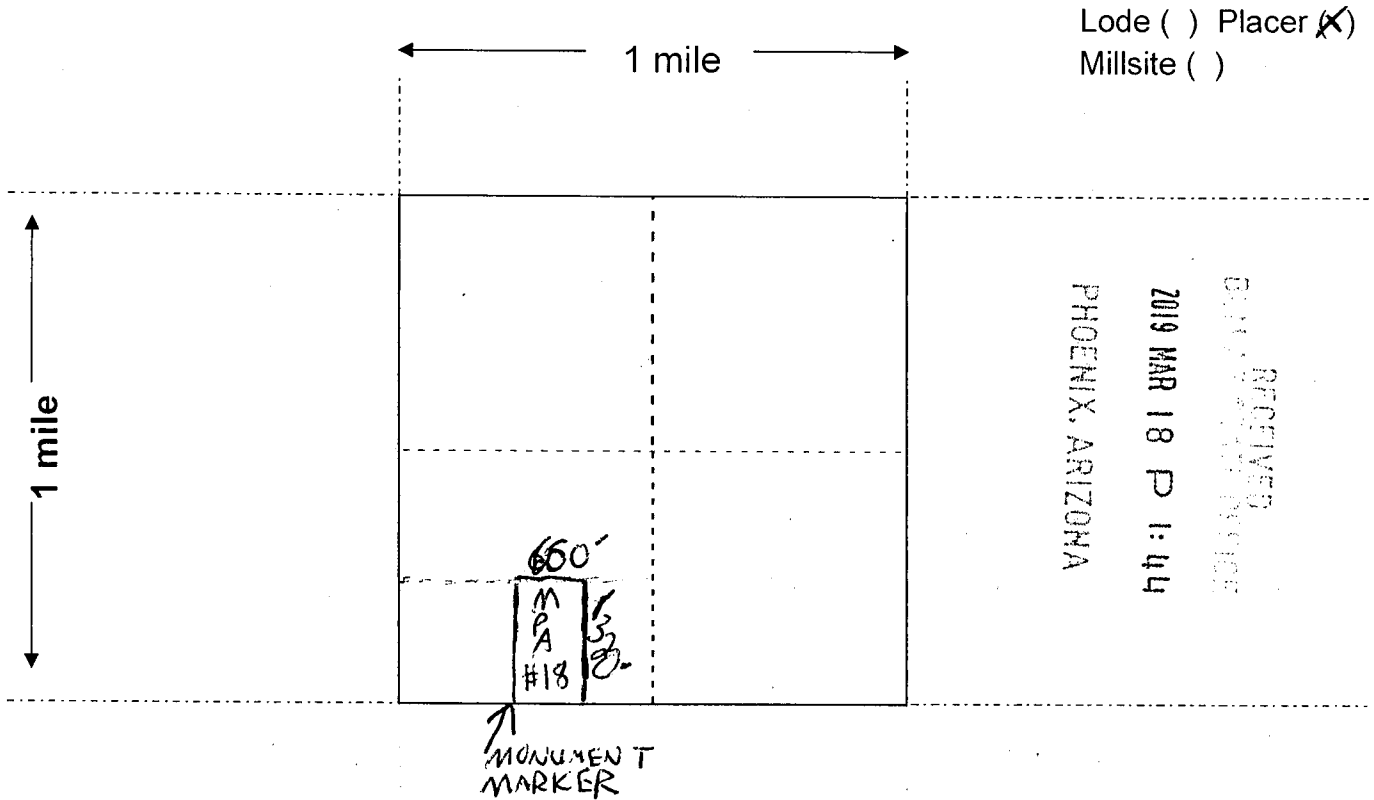
Print Name(s) ERIC SPURR

Signature(s) [Signature]

Form MCF102
Revised Oct 2018

AMC453875

MINING CLAIM MAP



Scale: 1" = 2000 feet



1. The above map depicts the MPA #18-1 mining claim, which is located in Section (s) 18, Township 15 N, Range 18 W, Gila and Salt River Base and Meridian, MOHAVE County, Arizona. Total claim acreage is 20
2. The type of corner and location monuments used are as follows: 4x4 WOOD POSTS PAINTED WHITE APPROX. 6' TALL.
3. The bearings and distances in degrees and feet between claim corners and to a public land survey monument are as depicted on the map.
4. If the claim is a placer or millsite claim with exterior limits conforming to legal subdivisions of the public survey, provide a legal description of the claim WEST 1/2, SE 1/4, OF SW 1/4 OF SECTION 18 T15N R18W.

AMC453875

TOWNSHIP 15 NORTH RANGE 18 WEST OF THE GILA & SALT RIVER MERIDIAN, ARIZONA

SECs	SUBDIVISION																Acres	Kind of Entry or Purpose	Serial Number or Order Number	Action Date	Remarks			
	NE 1/4				NW 1/4				SW 1/4				SE 1/4									Lots	Other Description	
	NE	NW	SW	SE	NE	NW	SW	SE	NE	NW	SW	SE	NE	NW	SW	SE								
	For orders affecting disposal or use of unidentified lands withdrawn for classification, minerals, water, and/or other public purposes, and Indian treaties, refer to Index to Miscellaneous Documents																							
																		ALL SECS 2, 16, 32, 36;	STATE GRANT	ACT OF CONGRESS	6/20/1910	TITLE TO STATE TO FIX ON APPROVAL OF SURVEY; SUBJECT TO PRIOR RIGHTS;		
1																		ALL; 14N 12W;	640.48	PATENT / RRG	832141	11/14/1921	PX WD RECON 5/26/1956;	
3																		ALL;						
5	X	X	X	X	X	X	X	X	X	X	X	X	X	X	X									
7																		ALL;						
9											X	X			X	X								
11																		ALL;						
13																		ALL;						
15																		ALL;						
17																		ALL;						
19																		ALL;						
21																		ALL;						
23																		ALL;						
25																		ALL;						
27																		ALL;						
29																		ALL;						
31	X	X	X	X	X	X	X	X	X					X	X	X	X							
33																		ALL;						
35																	10049.62	ALL; 14N 12W;	PATENT / RRG	879795	9/18/1922	PX WD RECON 9/20/1968;		
																		ALL SECS 2, 16, 32, 36;	STATE GRANT	ACT OF CONGRESS	1/25/1927	EXTENDS ACT OF 6/20/1910 TO MINERAL LANDS; SUBJECT TO PRIOR RIGHTS;		
2			X	X			X	X	X	X	X	X	X	X	X	X	1, 2		QCD TO US / SX	PHX-078157	3/2/1939	15N 17W;		
36																X			QCD TO US / SX	PHX-076464	10/21/1940	15N 15W;		
16																		ALL;						
32	X	X	X	X	X	X	X	X	X					X	X	X	X							
36	X	X	X	X	X	X	X	X	X	X	X	X	X	X	X	X		23N 18W;	QCD TO US / SX	PHX-075483	4/5/1941	O OPENING TO ENTRY 2/15/1982;		
	ENTIRE TOWNSHIP																22967.52	PLO WDL AERIAL GUNNERY RANGE	126	5/20/1943	13N 15W;			
	ENTIRE TOWNSHIP																22967.52	PLO REV AERIAL GUNNERY RANGE, PLO 126, 5/20/1943	409	9/16/1947	OPEN TO ENTRY;			
2																	3, 4	4N 18W;	QCD RECON / SX	PHX-080231	3/6/1950	BASE ACCEPTED 5/9/1950; OPEN TO ENTRY 10/9/1981;		
1																		ALL; 16N 20W;	WD RECON / PX	AR-09296	5/26/1956	BASE ACCEPTED 9/25/1956; OPEN TO ENTRY 8/21/1981;		
31	X	X	X	X										X	X	X	X	320.00	24N 19W;	WD RECON / PX	AR-011850	12/10/1959	BASE ACCEPTED 6/17/1964; OPEN TO ENTRY 8/14/1981;	

CERTIFIED MAIL

Mohave Prospectors Association
PO Box 6446
Kingman, AZ 86402-6446




7018 1130 0000 2000 9132



UNITED STATES
POSTAL SERVICE

1000



85004

U.S. POSTAGE PAID
FCM LETTER
KINGMAN, AZ
86401
MAR 15, 19
AMOUNT

\$4.05

R2304P118899-13

UNITED STATE DEPARTMENT OF THE INTERIOR
BUREAU OF LAND MANAGEMENT
ARIZONA STATE OFFICE
1 NORTH CENTRAL AVENUE, SUITE 800
PHOENIX, AZ 85004-4427

RECEIVED
BLM AZ STATE OFFICE
2019 MAR 18 P 1:44
PHOENIX, ARIZONA

